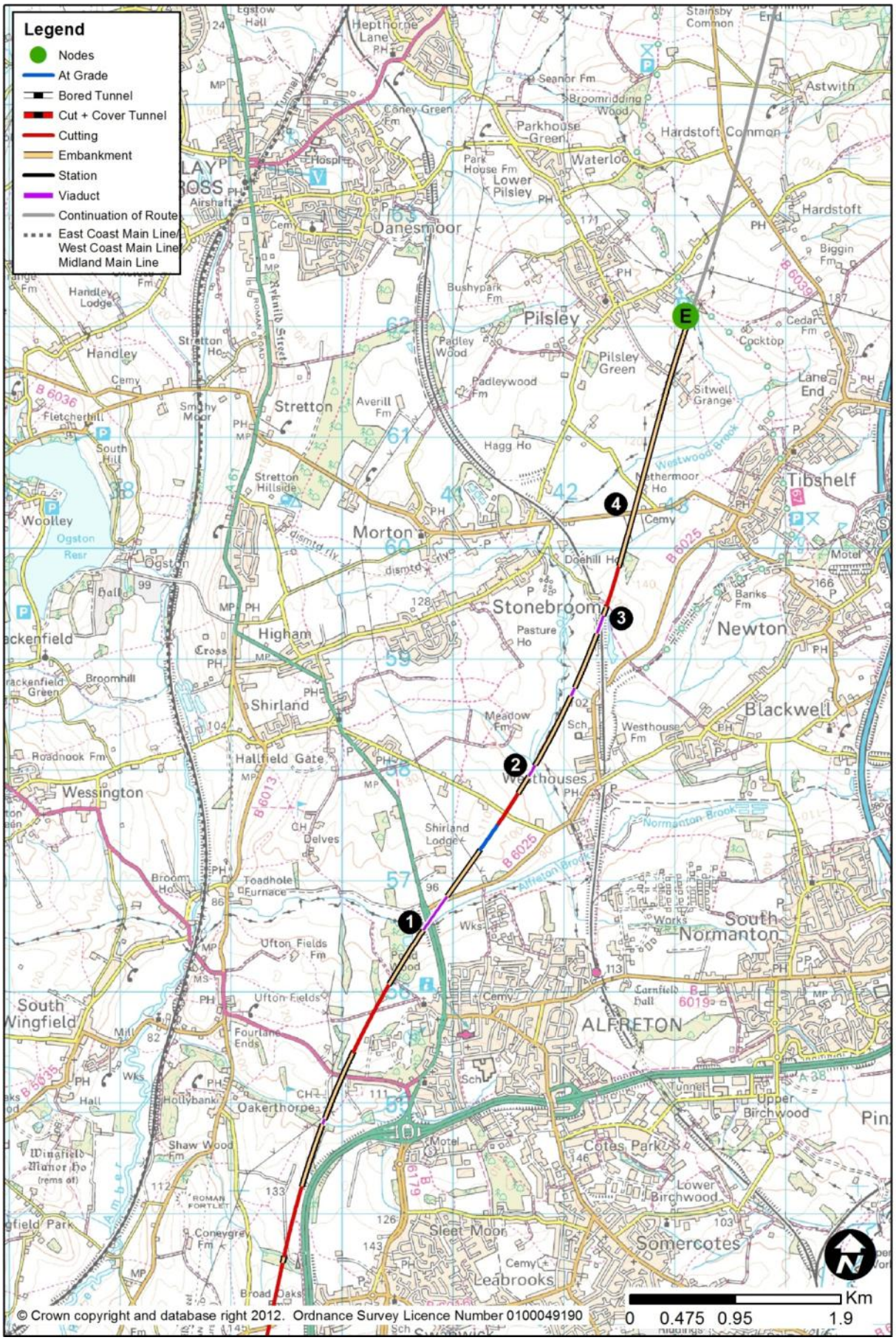
Legend
Nodes
At Grade
Bored Tunnel
Cut + Cover Tunnel
Cutting
Embankment
Station
Viaduct
Continuation of Route
East Coast Main Line/
West Coast Main Line/
Midland Main Line
1
2
3
4
E
Danesmoor
Pilsley
Stretton
Morton
Stonebroom
Tibshelf
Newton
Blackwell
Shirland
Higham
Wessington
South Normanton
ALFRETON
Somercotes
Leabrooks
Oakerthorpe
Woolley
Handley
Hardstoft
Astwith
Km
0
0.475
0.95
1.9
© Crown copyright and database right 2012. Ordnance Survey Licence Number 0100049190

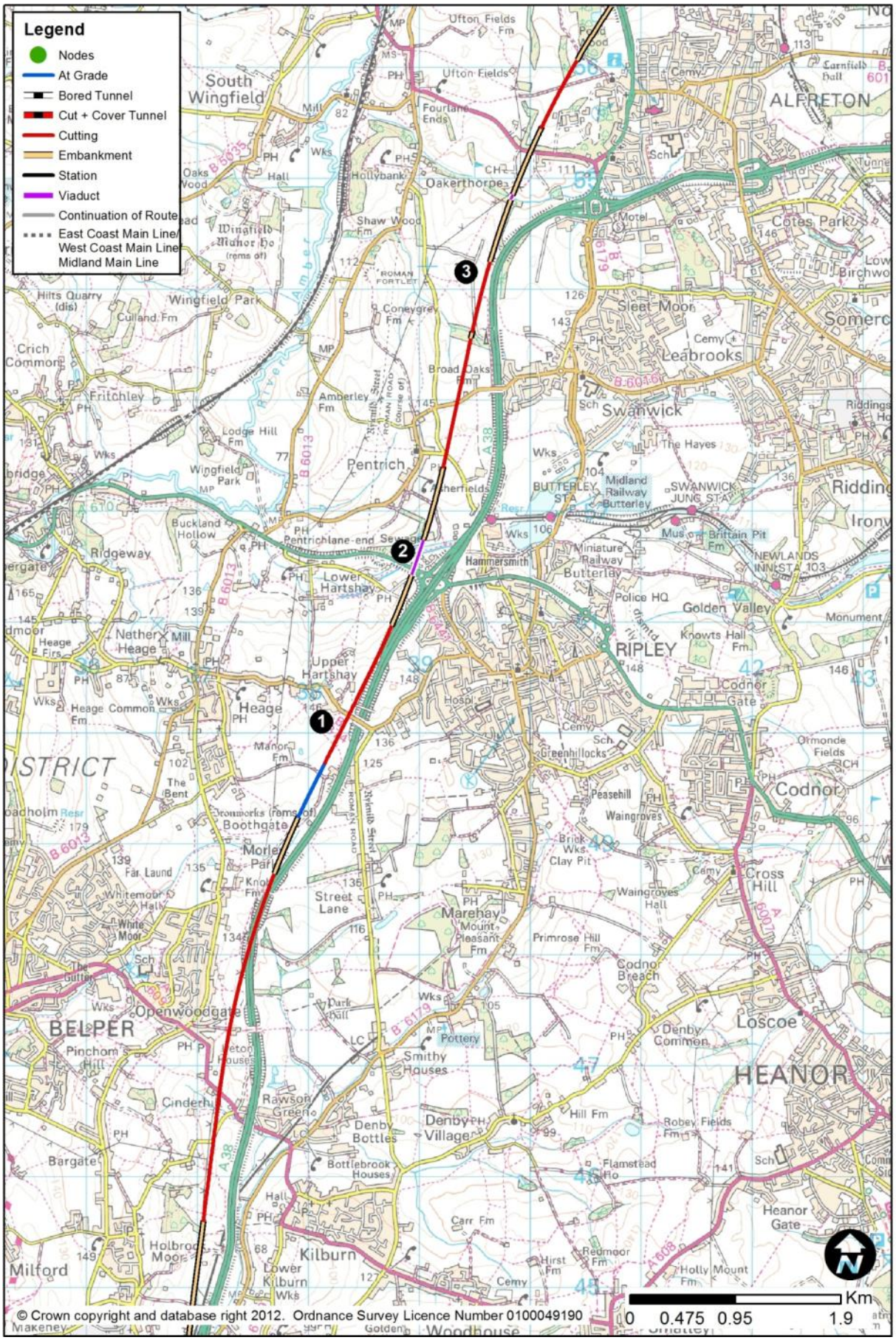
Legend
Nodes
At Grade
Bored Tunnel
Cut + Cover Tunnel
Cutting
Embankment
Station
Viaduct
Continuation of Route
East Coast Main Line/
West Coast Main Line/
Midland Main Line
1
2
3
South Wingfield
ALFRETON
Oakerthorpe
Swanwick
Leabrooks
Pentrich
RIPLEY
Heage
Codnor
Loscoe
HEANOR
BELPER
Kilburn
Milford
Km
0 0.475 0.95 1.9
© Crown copyright and database right 2012. Ordnance Survey Licence Number 0100049190

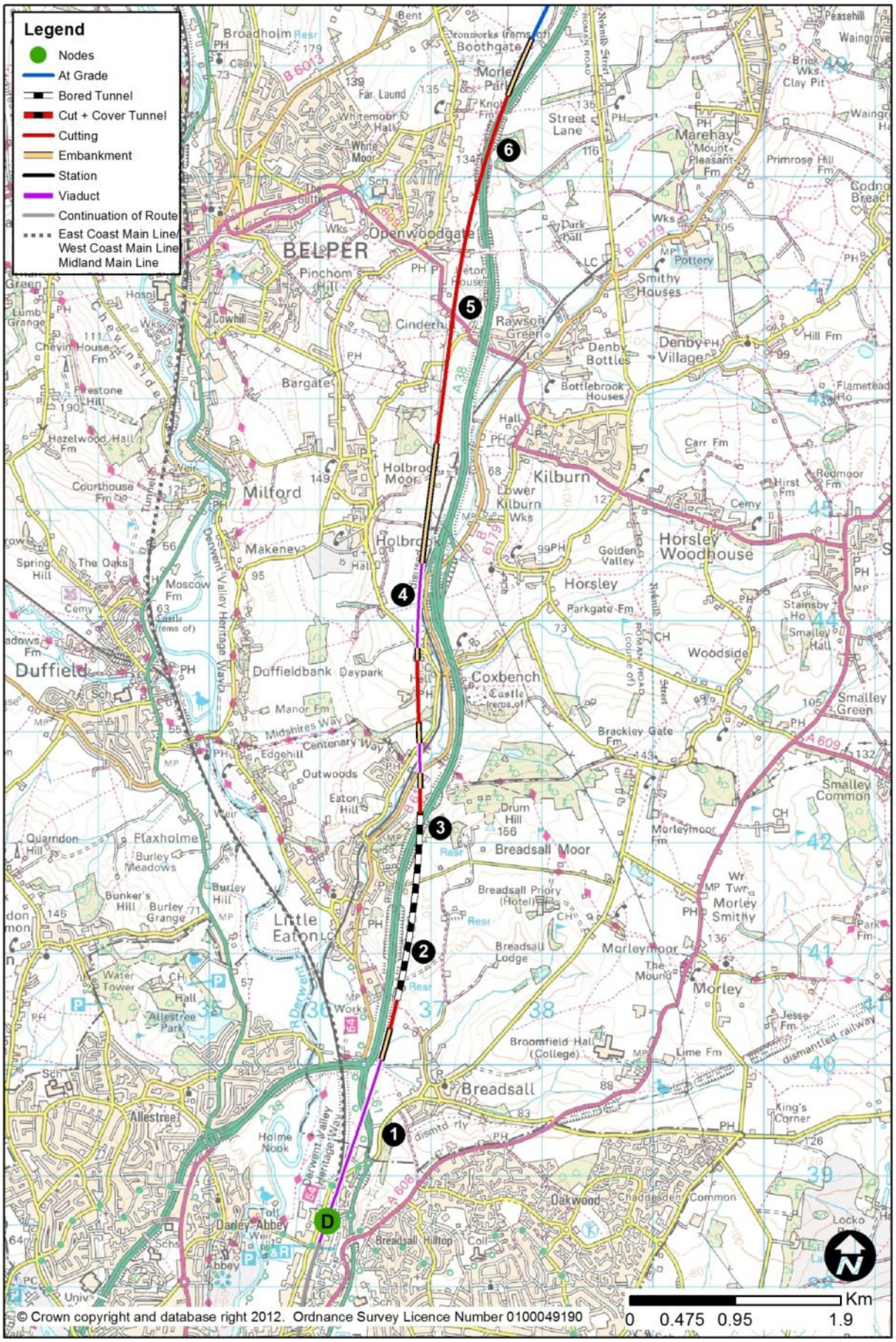
Legend
Nodes
At Grade
Bored Tunnel
Cut + Cover Tunnel
Cutting
Embankment
Station
Viaduct
Continuation of Route
East Coast Main Line/
West Coast Main Line/
Midland Main Line
1
2
3
4
5
6
D
BELPER
Milford
Duffield
Little Eaton
Breadsall
Morley
Horsley
Kilburn
Coxbench
Breadsall Moor
Morleymoor
Openwoodgate
Boothgate
Marehay
Denby Village
Horsley Woodhouse
Derby Abbey
Km
0 0.475 0.95 1.9
© Crown copyright and database right 2012. Ordnance Survey Licence Number 0100049190

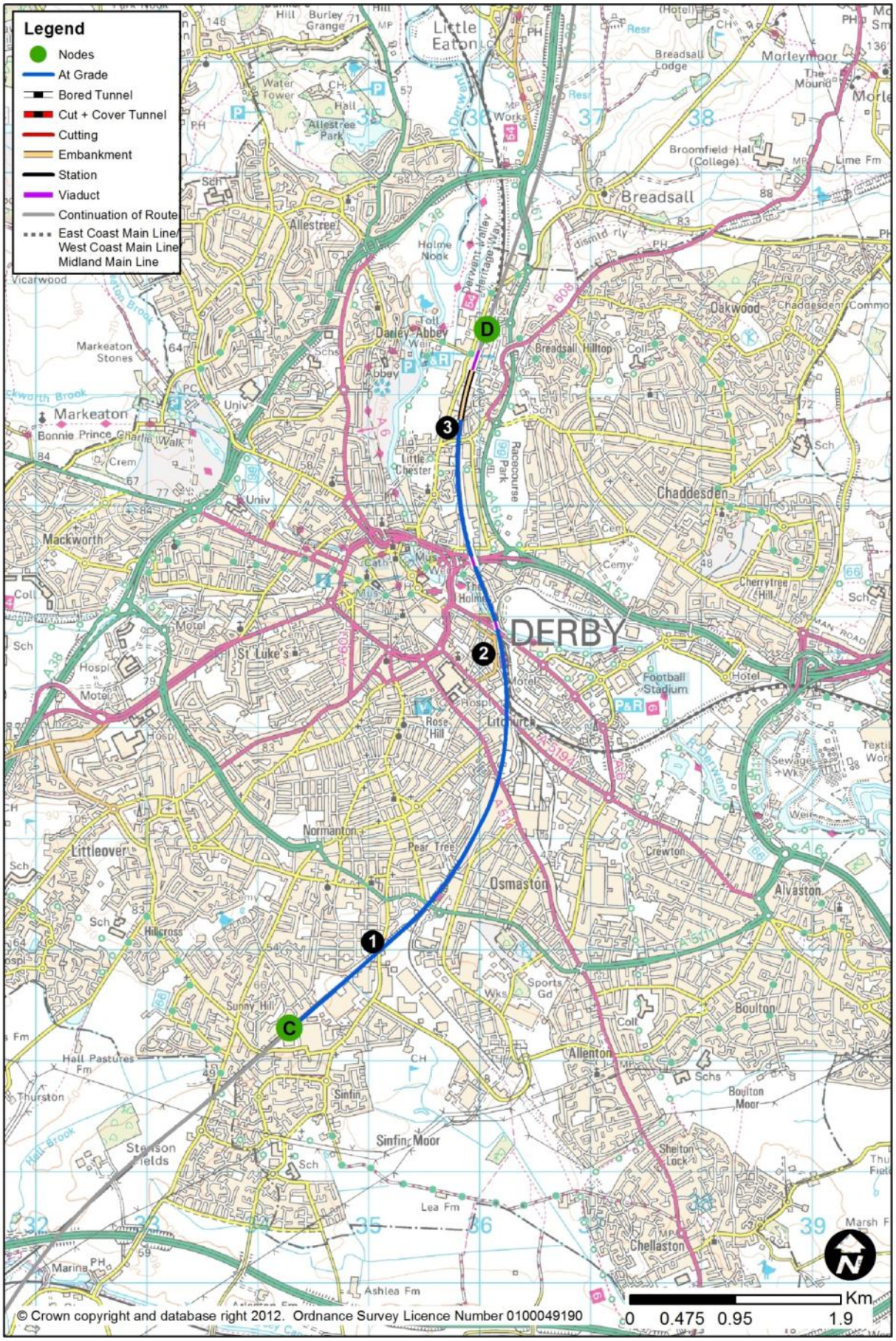
Legend
Nodes
At Grade
Bored Tunnel
Cut + Cover Tunnel
Cutting
Embankment
Station
Viaduct
Continuation of Route
East Coast Main Line/
West Coast Main Line/
Midland Main Line
DERBY
Little Eaton
Breadsall
Morleymoor
Allestree
Markeaton
Mackworth
Littleover
Chaddesden
Normanton
Osmaston
Alvaston
Boulton
Allenton
Chellaston
Sinfin
Sinfin Moor
Oakwood
Darley Abbey
Little Chester
Pear Tree
Rose Hill
Sunny Hill
Hillcross
Thurston
Stenson Fields
Lea Fm
Ashlea Fm
Marina
Shelton Lock
Boulton Moor
Crewton
Cherrytree Hill
Football Stadium
Holme Nook
Breadsall Hilltop
Broomfield Hall (College)
Allestree Park
Water Tower
Markeaton Stones
Bonnie Prince Charlie Walk
Mackworth
St Luke's
Litchurch
Racecourse Park
Sports Gd
Sewage Wks
Hall Pastures Fm
Marsh F
Km
0 0.475 0.95 1.9
© Crown copyright and database right 2012. Ordnance Survey Licence Number 0100049190

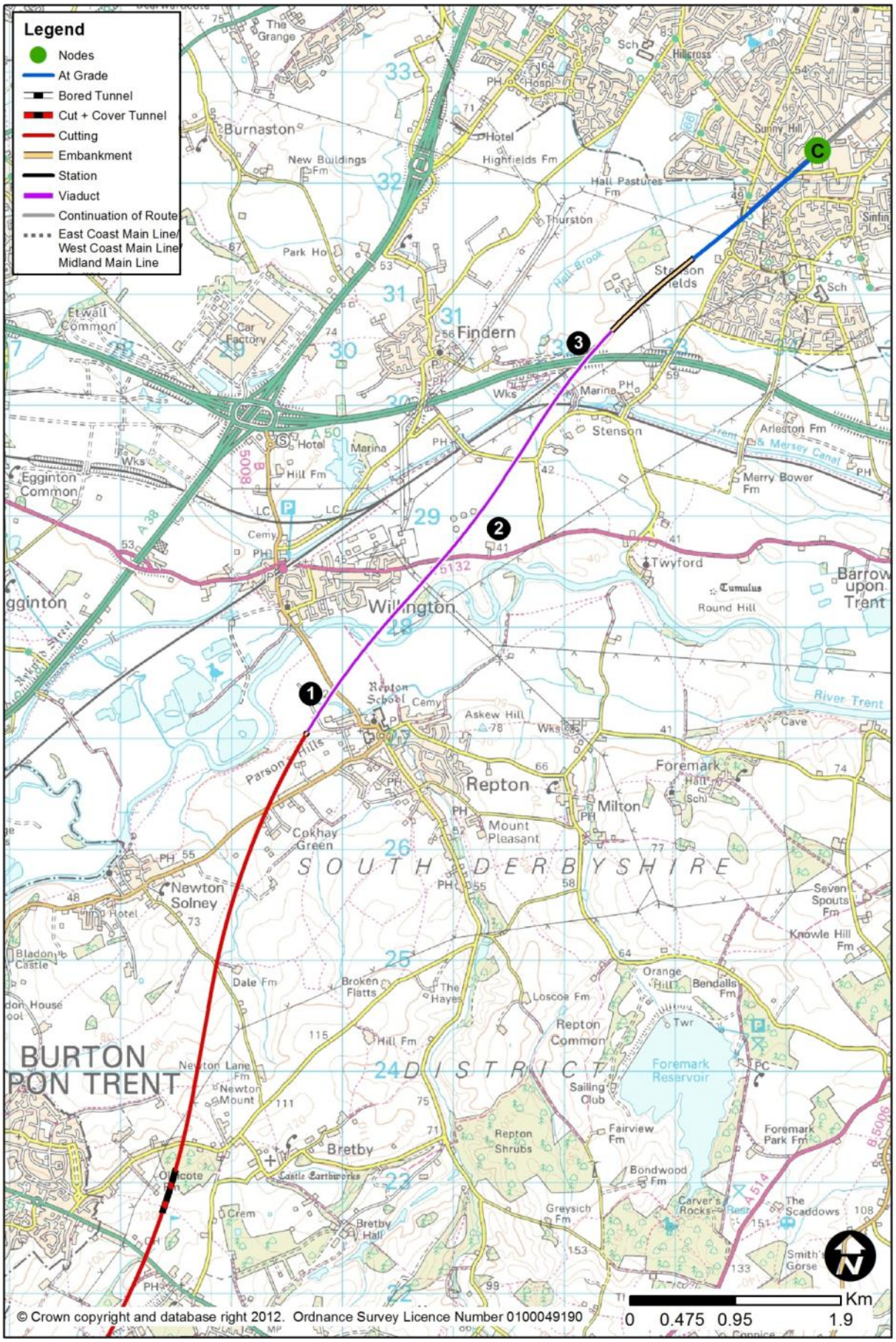
Legend
Nodes
At Grade
Bored Tunnel
Cut + Cover Tunnel
Cutting
Embankment
Station
Viaduct
Continuation of Route
East Coast Main Line/
West Coast Main Line/
Midland Main Line
C
3
2
1
Burnaston
Findern
Willington
Repton
Milton
Foremark
Stenson
Twyford
Barrow upon Trent
Newton Solney
Bretby
Repton Shrubs
Foremark Reservoir
SOUTH DERBYSHIRE
DISTRICT
BURTON UPON TRENT
River Trent
Km
0 0.475 0.95 1.9
© Crown copyright and database right 2012. Ordnance Survey Licence Number 0100049190

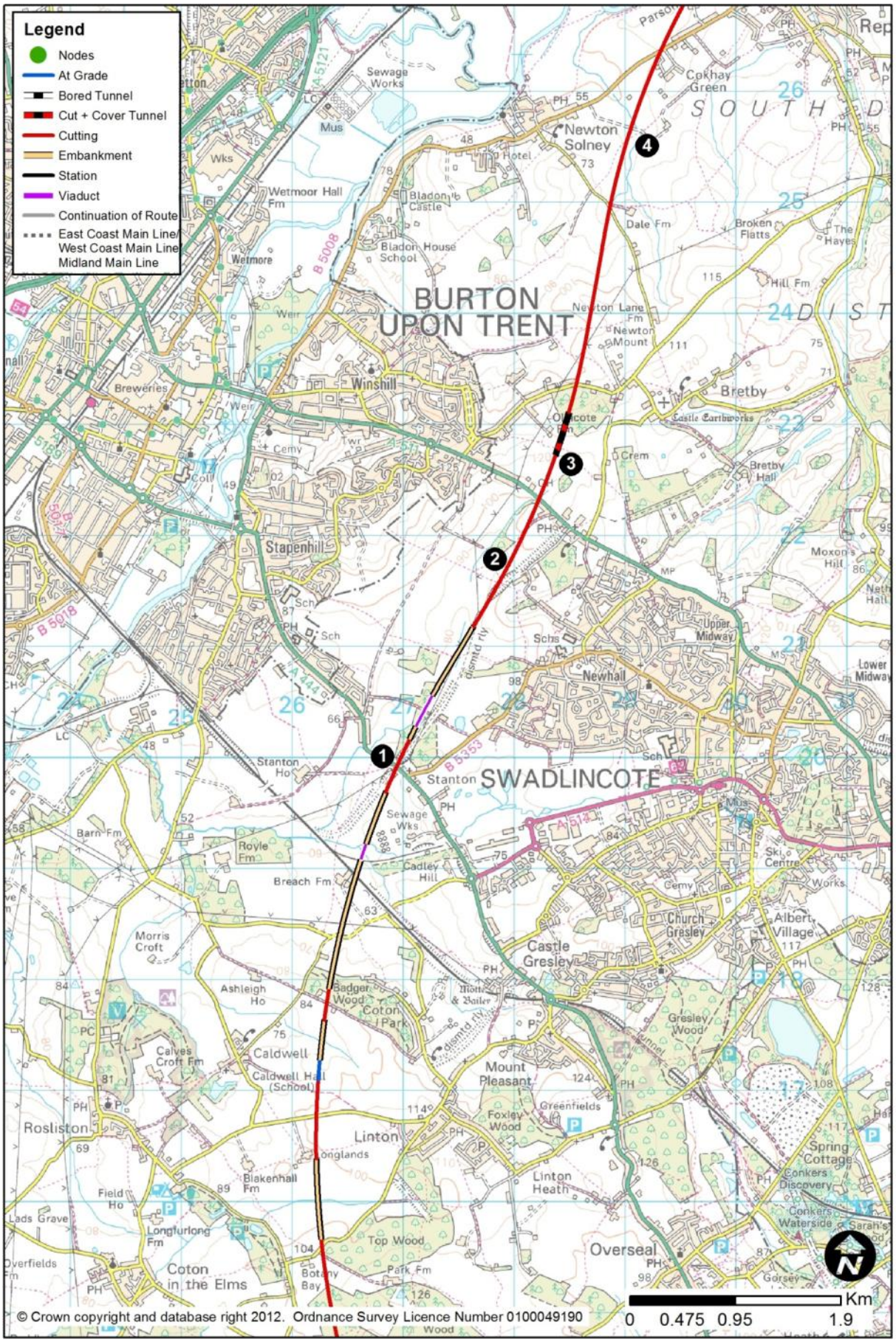
Legend
Nodes
At Grade
Bored Tunnel
Cut + Cover Tunnel
Cutting
Embankment
Station
Viaduct
Continuation of Route
East Coast Main Line/
West Coast Main Line
Midland Main Line
BURTON
UPON TRENT
SWADLINCOTE
Newton
Solney
Bretby
Winshill
Stapenhill
Newhall
Stanton
Castle
Gresley
Church
Gresley
Linton
Overseal
Coton
in the Elms
Rosliston
Mount
Pleasant
Caldwell
Coton
Park
Cadley
Hill
Sewage
Works
Km
0
0.475
0.95
1.9
© Crown copyright and database right 2012. Ordnance Survey Licence Number 0100049190

Legend
Nodes
At Grade
Bored Tunnel
Cut + Cover Tunnel
Cutting
Embankment
Station
Viaduct
Continuation of Route
East Coast Main Line/
West Coast Main Line/
Midland Main Line
SWADLINCOTE
Newhall
Stanton
Castle Gresley
Church Gresley
Albert Village
Linton
Rosliston
Coton in the Elms
Overseal
Donisthorpe
Netherseal
Lullington
Chilcote
Clifton Campville
Haunton
Stretton en le Field
Little Wigston
Km
0 0.475 0.95 1.9
© Crown copyright and database right 2012. Ordnance Survey Licence Number 0100049190

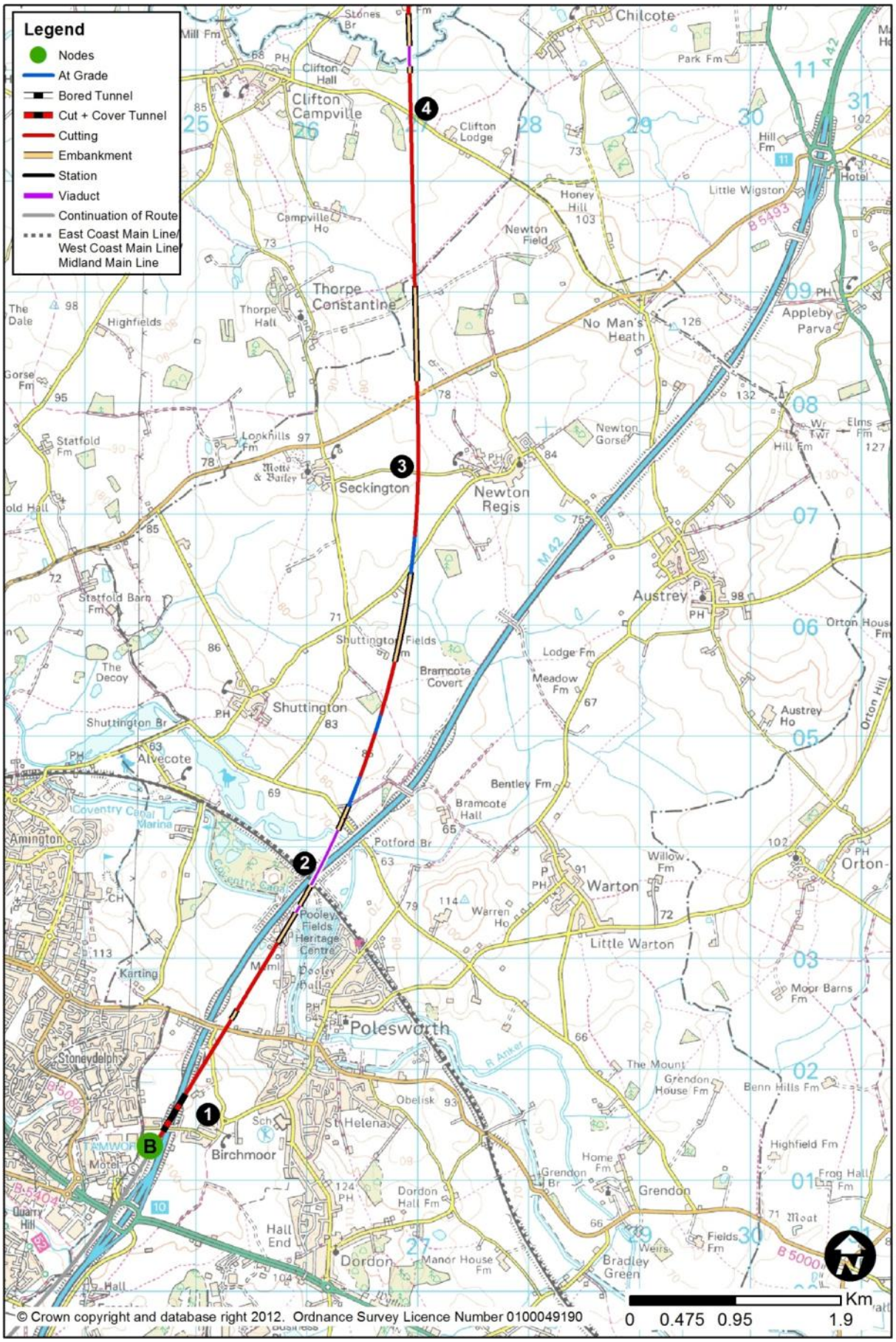
Legend
Nodes
At Grade
Bored Tunnel
Cut + Cover Tunnel
Cutting
Embankment
Station
Viaduct
Continuation of Route
East Coast Main Line/
West Coast Main Line/
Midland Main Line
1
2
3
4
B
Chilcote
Clifton Campville
Thorpe Constantine
Seckington
Newton Regis
Austrey
Shuttington
Alvecote
Warton
Little Warton
Polesworth
Birchmoor
Dordon
Grendon
Appleby Parva
Little Wigston
No Man's Heath
Bradley Green
Km
0 0.475 0.95 1.9
© Crown copyright and database right 2012. Ordnance Survey Licence Number 0100049190